









Gill Creek 2022 Floodplain (South of Walnut Ave)

-  2022 Gill Creek
-  2022 Cross Section Lines
-  2022 Section Lines
-  2022 BFEs
-  2022 Regulatory Floodway
-  2022 Zone AE (100 Year Floodplain)
-  2022 Shaded Zone X (500 Year Floodplain)
-  CNF Boundary

